

1ST READING 12-11-07  
2ND READING 12-18-07  
INDEX NO. \_\_\_\_\_

2007-198  
City of Chattanooga  
c/o Bill Payne, City Engineer

ORDINANCE NO. 12062

AN ORDINANCE TO CHANGE THE RIGHT-OF-WAY NAME OF PART OF ACCESS ROAD TO LANA LANE, MORE PARTICULARLY DESCRIBED HEREIN AND AS SHOWN ON THE MAP ATTACHED HERETO AND MADE A PART HEREOF BY REFERENCE.

---

SECTION 1. BE IT ORDAINED BY THE CITY COUNCIL OF THE CITY OF CHATTANOOGA, TENNESSEE, That the right-of-way name of part of Access Road, be and are hereby changed to Lana Lane, as shown on the map attached hereto and said right-of-way being more particularly described as follows:

Right-of-way name change from Access Road to Lana Lane beginning at its intersection with the north line of the 3900 block of Midland Pike thence northeastwardly and northwestwardly some 647 feet to a dead-end as shown in the C. E. Clift Subdivision, Plat Book 17, Page 35, ROHC. Tax Map 1470-C-009 thru 014 and 025 thru 031.


SECTION 2. BE IT FURTHER ORDAINED, That this Ordinance shall take effect two weeks from and after its passage.

PASSED on Second and Final Reading  
December 18, 2007.

  
\_\_\_\_\_  
CHAIRPERSON

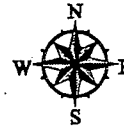
APPROVED:  DISAPPROVED:

DATE: 12-26, 2007

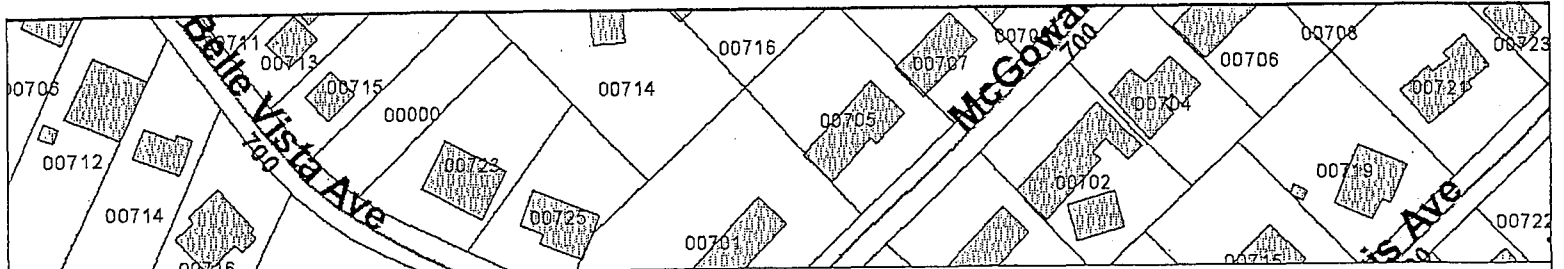
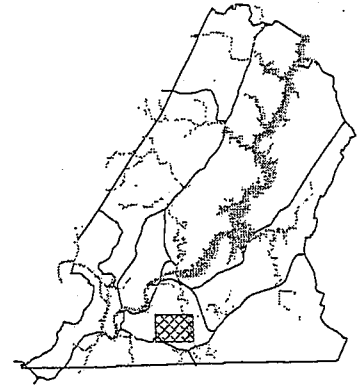
  
\_\_\_\_\_  
MAYOR

/add

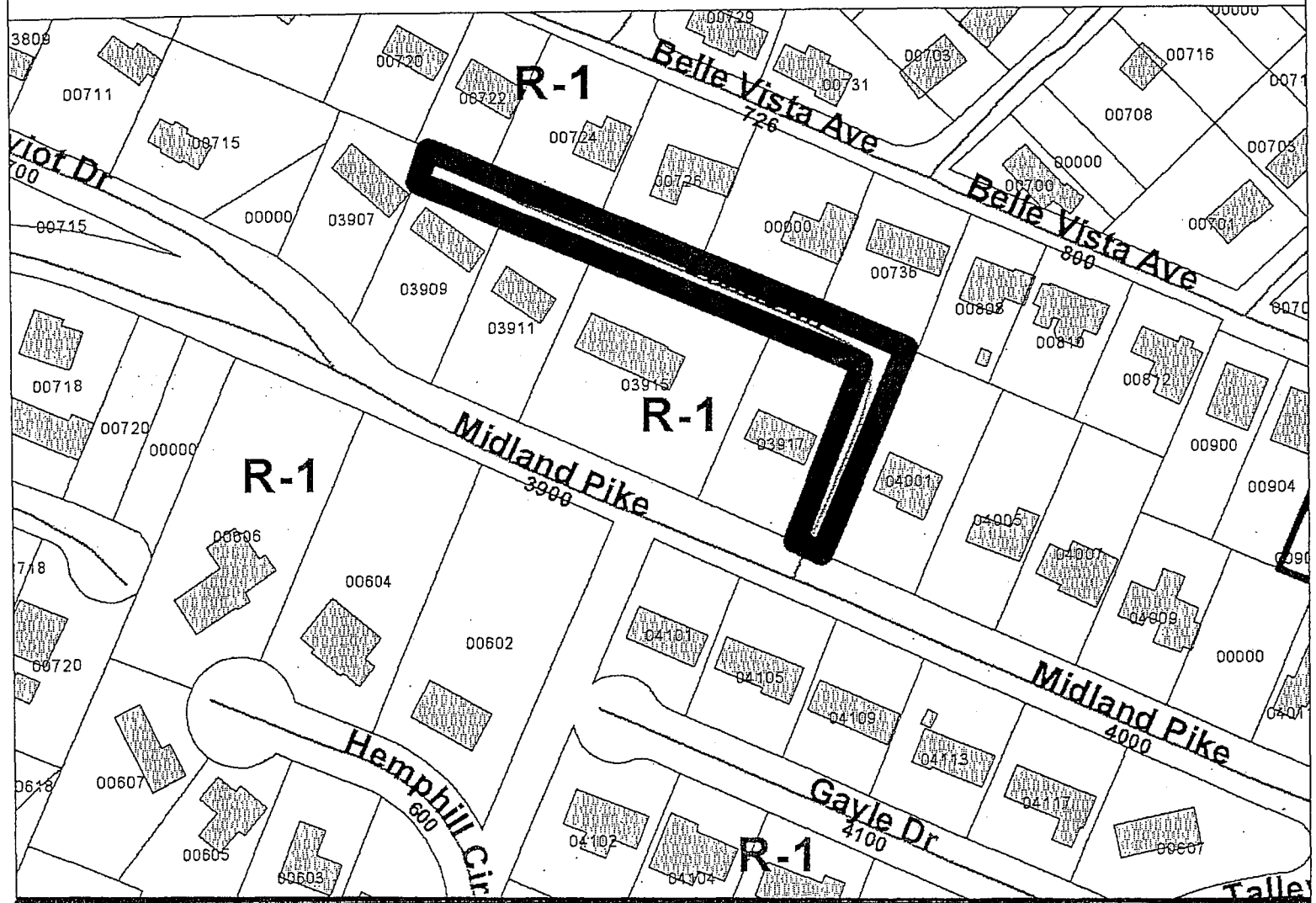
CHATTANOOGA  
CASE NO.: 2007-0198  
PC MEETING DATE: 11/12/2007  
STREET NAME CHANGE



1 in. = 150.0 feet



**A access road, unknown name to Lana Lane**



**PLANNING COMMISSION RECOMMENDATION FOR CASE NO. MR-2007-198: Approve, subject to review by the City Engineer.**

